

UNIVERSITY OF MINNESOTA MINNEAPOLIS EAST BANK

- Public (lower daily max) & Contract parking
- Public (higher daily max) & Contract parking
- U of M meter parking (time limits vary)
- Contract parking
- Facility entrance and/or exit
- Disability parking area - 3 hours free (number indicates capacity)
- Disability parking area - posted rates apply (number indicates capacity)
- Disability transfer zone
- Electric vehicle charging station
- Moped and motorcycle parking area


Campus Transit Routes

- 121 Campus Connector
- 120 East Bank Circulator
- 122 University Avenue Circulator
- 123 4th Street Circulator
- 125 Dinkytown Connector
- 121 120 122 123 125 Bus stop

Paratransit service: z.umn.edu/paratransit

Find parking hours/rates at pts.umn.edu

Events may alter parking facility use and campus bus routes



View bus schedules and rider alerts online at bus.umn.edu

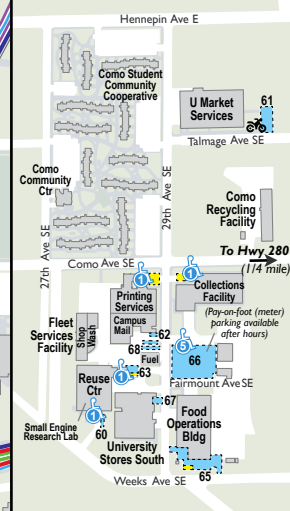
Find real-time bus tracking at z.umn.edu/gophertrip



6/25

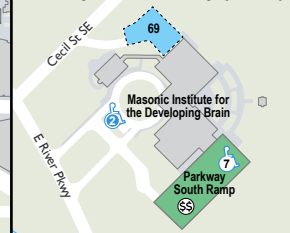
500 Feet

Como and 29th Ave Vicinity



Washington Ave Mall, between Pleasant St and Walnut St, is for buses and emergency vehicles only.

Parkway South Vicinity (MIDB)



Dotted line indicates extended route for weeknight and weekend service
See University Ave Circulator schedule online for more information



Parking & Transportation Services

UNIVERSITY OF MINNESOTA

Copyright © 2025 Regents of the University of Minnesota. All rights reserved.

UNIVERSITY OF MINNESOTA MINNEAPOLIS WEST BANK

- Public (lower daily max)
- Public (higher daily max) & Contract parking
- U of M meter parking (time limits vary)
- Contract parking
- Disability parking area - 3 hours free (number indicates capacity)
- Disability parking area - posted rates apply (number indicates capacity)
- Disability transfer zone
- Electric vehicle charging station
- Moped and motorcycle parking area

- ### Campus Transit Routes
- 121 Campus Connector
 - 122 University Avenue Circulator
 - 123 4th Street Circulator
 - 125 Dinkytown Connector
 - Bus stop

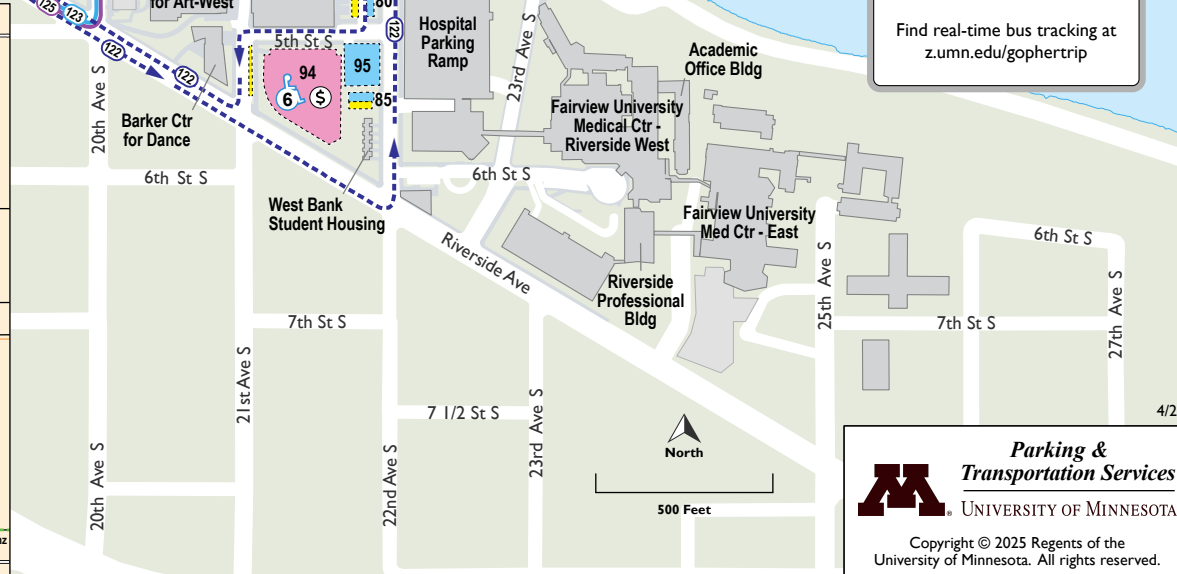
Shuttle layover point
Paratransit service: z.umn.edu/paratransit
Find parking hours/rates at pts.umn.edu

Events may alter parking facility use and campus bus routes



View bus schedules and rider alerts online at bus.umn.edu

Find real-time bus tracking at z.umn.edu/gophertrip



← To Golf Course

↑ To Robbie Stadium

Larpenteur Ave W



View bus schedules and rider alerts online at bus.umn.edu

Find real-time bus tracking at z.umn.edu/gophertrip



500 Feet

UNIVERSITY OF MINNESOTA ST. PAUL CAMPUS

- Public (lower daily max) & Contract parking
- Public (higher daily max) & Contract parking
- U of M meter parking (time limits vary)
- Contract parking
- Disability parking area - 3 hours free (number indicates capacity)
- Disability parking area - posted rates apply (number indicates capacity)
- Disability transfer zone
- Electric vehicle charging station
- Moped and motorcycle parking area

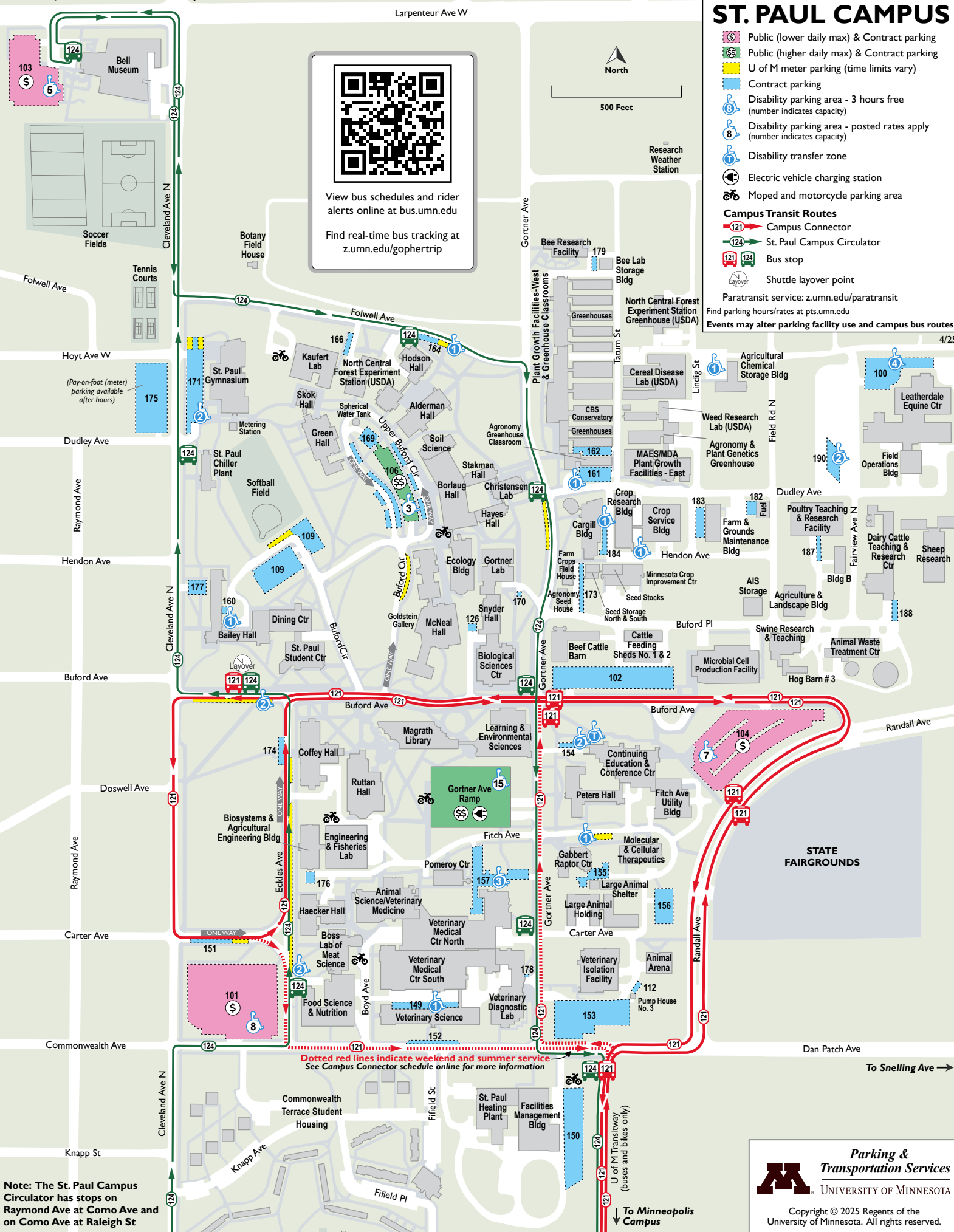
Campus Transit Routes

- Campus Connector
- St. Paul Campus Circulator
- Bus stop
- Shuttle layover point

Paratransit service: z.umn.edu/paratransit
Find parking hours/rates at pts.umn.edu

Events may alter parking facility use and campus bus routes

4/25



Note: The St. Paul Campus Circulator has stops on Raymond Ave at Como Ave and on Como Ave at Raleigh St